











MAP LEGEND

-  EXISTING TRAIL
-  PROPOSED TRAIL
-  PLANNED TRAIL
-  PROPOSED BICYCLE FRIENDLY ROAD
-  PARKS & OPEN SPACES
-  SCHOOL
-  LIBERTY TOWNSHIP
-  MUNICIPALITY
-  RIVER, PONDS, LAKES
-  PROPOSED PEDESTRIAN RAILROAD CROSSING

POTENTIAL TRAIL PROJECTS

The potential trail projects are not prioritized but are listed in clockwise order.

- A SAWMILL PARKWAY TRAIL NORTH**
This trail was constructed in 2016 in conjunction with the Sawmill Parkway extension to S.R. 42. However, there remains a gap in the trail between OLHS and Hyatts Road. In the future, plan to connect with City of Delaware trail system.
- B HYATTS ROAD TRAIL**
Proposed 3 mile trail to be constructed along Hyatts Rd, beginning at Sawmill Pkwy and extending east to U.S. 23. Trail would connect to Shale Hollow and Columbus State Campus. An initial section of trail was constructed in 2016 from Shale Hollow extending west along Hyatts.
- C OLENTANGY RIVER TRAIL NORTH**
Proposed 5.4 mile on-road trail that utilizes existing roadways (Perry, Chapman, Taggart Roads) and greenspace to complete a connection to the City of Delaware. Currently dead-ends at S.R. 23. Still missing a segment from Orange Road to Highbanks Metro Park.
- D CARRIAGE ROAD TRAIL**
Proposed 1.8 mile trail that would align with Carriage Road. East/west route that would connect to schools and YMCA. Extend eastern end to connect to Daventry Woods.
- E OLENTANGY RIVER TRAIL SOUTH**
Proposed route extending the Olentangy River Trail in Franklin County north to Highbanks Metro Park. Include link to new River Bluff section of Highbanks Park.
- F JEWETT ROAD TRAIL**
One of two potential routes that would connect Powell to the Olentangy River Trail. This route would run parallel with Jewett road down to 315.
- G MANNING PARKWAY TRAIL**
Second option for connecting to Olentangy River Trail would be an on-road route along Churchill Drive, Loch Lomond Drive and Manning Parkway to 315. Connector for this route under construction in 2016.
- H NORTHWEST PASSAGE**
Proposed trail to connect Liberty Park with Belmont Place. Route would utilize existing roads (Churchill Drive, etc.) to connect to Olentangy River Trail through Worthington Hills.
- I SAWMILL PARKWAY TRAIL SOUTH**
Proposed extension of Sawmill Pkwy trail south to the county line.
- J RUTHERFORD TRAIL**
Proposed trail to connect residential areas along Rutherford Road to Sawmill Pkwy and Liberty Road on the east and Scioto River Trail on the west. City of Powell plans to add a new trail segment east of Sawmill Pkwy in 2017. Other existing trail segments need to be connected.
- K SCIOTO RIVER TRAIL**
Proposed 3.3 mile trail along City of Columbus property bordering the Scioto River west of S.R. 257. Trail to provide connections to Dublin, Columbus Zoo, Powell Road and Home Road.
- L HOME ROAD TRAIL**
Proposed 4.2 mile east-west connector. Connect to Orange Twp. trail system on the east and to Concord Twp. Park on the west. Provide multi-use trail access to residential corridor in Liberty Twp., connecting neighborhoods, schools, and parks.
- M LIBERTY ROAD TRAIL**
Complete missing segments in trail along Liberty Road. Complete trail from Liberty Park on south to Home Road on north. Joint project planned by Liberty Twp. and City of Powell.
- N PARK TRAIL CONNECTOR**
Build a trail in South Liberty Park connecting it to North Liberty Park, Liberty Road, YMCA, and to existing trails extending south. (Completed by Liberty Twp. in 2016)
- O ORANGE BRIDGE CONNECTOR**
Build a new trail from Perry Road to connect to the Orange Twp. Bridge over U.S. 23.

